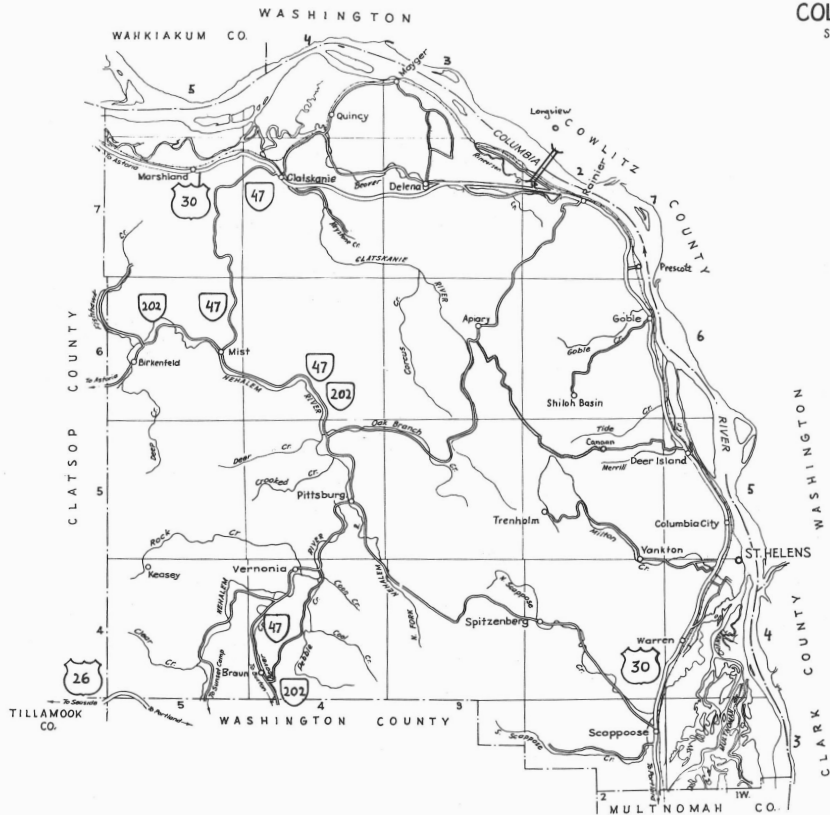


COLUMBIA COUNTY





Neer City, Dean H. Byrd

Janice M. Healy (1991)

Oregon Burial Site Guide

Columbia County

Area: 687 square miles

Population (1998): 44,416

County seat: St. Helens, Population: 8,300

County established: 16 January 1854


After the fur traders, other emigrants settled along the Columbia River in the late 1840's. St. Helens was founded as early as 1845 but did not have a public cemetery until 1853. By the mid-1870's four additional public cemeteries had been opened in communities along the Columbia River, plus one cemetery at Vernonia in the Nehalem River Valley. Private family burial sites were more common outside of the towns. As in Clatsop County there was a considerable infusion of Finnish immigrants into Columbia County.



Mayger-Downing Family

Dean H. Byrd (1991)

Oregon Burial Site Guide
Columbia County



Bayview Memorial
Janice M. Healy (1991)

Oregon Burial Site Guide Columbia County

Name of Cemetery and also known as	Number of burials	Acres	Condition	Date started or earliest known burial	Township	Range	Section
------------------------------------	-------------------	-------	-----------	---------------------------------------	----------	-------	---------

APIARY

C	1.4	1	1893	T6N	R3W	S14
---	-----	---	------	-----	-----	-----

Leave Rainier at the traffic light at "B" Street (U.S. Hwy. 30) and 1st Street; turn and drive south, uphill on 1st Street, to "C" Street. Turn right onto "C" Street and go 6 blocks, cross the narrow bridge and turn left at 7th Street, which is also Fern Hill Road. Drive on Fern Hill Road to the Apiary Cemetery sign, which is 8 miles from the starting point. Turn left (south) and drive 0.15 of a mile to the cemetery. 1894 was the earliest burial date noted. {24 June 1991} (Delena 1985 USGS Quad. map.)

BAYVIEW MEMORIAL

AKA: 1. I.O.O.F.
[ST. HELENS]

E	3.7	2	1893	T4N	R1W	S17
---	-----	---	------	-----	-----	-----

Located 3 miles south of St. Helens at Warren. Leave Columbia River Highway (U.S. Hwy. 30) at Milepost 25.5, at Warren, onto Church Road. Turn east towards the river, cross the railway tracks and then turn left onto Old Portland Road. Drive 0.6 of a mile towards St. Helens and the cemetery is on the left. The St. Helens Odd Fellows Lodge #117 was organized in July of 1892. They soon started the cemetery which was surveyed in January of 1893. Earlier burials have been relocated here. On the Samuel C. Achilles D.L.C. #57, OC #2922. {24 June 1991} (St. Helens 1990 USGS Quad. map.)

BEAVER HOMES

AKA: 1. BARKER ROAD

?	?	?	?	T6N	R2W	?
---	---	---	---	-----	-----	---

Perhaps located in Section 16 or 17. Beaver Homes was an area along the middle reaches of Goble Creek and Baker Road which is a short county road northwesterly from Goble Creek. Robert Thomas notes that an unnamed cemetery was reported in the vicinity of Red Town, a company logging town. The compiler wonders if this could be Kobel (NOT Goble) Cemetery about a mile to the southwest as the crow flies. (Not shown on Trenholm 1990 USGS Quad. map.)

BETHANY MEMORIAL

AKA: 1. LUTHERAN
2. WARREN

E	2	1	1915	T4N	R1W	S19
---	---	---	------	-----	-----	-----

Located at Warren about halfway between Scappoose and St. Helens. Leave U.S. Hwy. 30 at Milepost 25.5 and turn west (inland) onto

Oregon Burial Site Guide Columbia County

Name of Cemetery and also known as	Number of burials	Acres	Condition	Date started or earliest known burial	Township	Range	Section
------------------------------------	-------------------	-------	-----------	---------------------------------------	----------	-------	---------

Church Road. Go 0.15 of a mile on Church Road to the cemetery driveway on the right (north), next to the church. {16 September 1991} (St. Helens 1990 USGS Quad. map.)

BLANCHARD'S

- AKA: 1. BLANCHARD,
DEAN
2. INDIAN BURIALS
3. POTTERS

? ? 5 ? T7N R2W S16
Located in Rainier. There were burials uncovered by a bulldozer during some construction for a new residence. It has been reported that this was a potter's cemetery and that seven people were buried here two of which were Indians. For more information see *Portland Reporter*, Wednesday, October 16, 1963. (Not shown on Rainier 1953-70 USGS Quad. map.)

BRYANT

- AKA: 1. CEDAR HILL

C 0.6 1 1878 T7N R4W S9
Located in Clatskanie. Leave U.S. Hwy. 30 at the traffic light and drive north on Nehalem Street, the old highway, for four blocks (0.23 of a mile) and turn right onto 5th Street (or Swedetown Road). Go 0.13 of a mile to Haven Acres Road, turn left. On Haven Acres Road drive two blocks to Wood Lane and turn right. The cemetery is on the left side of Wood Lane, 0.75 of a mile from the starting point. Although the establishment of the cemetery is given as 1878, Nancy C. wife of E. G. Bryant, is buried here: she died 29 November 1859. The cemetery was dedicated 12 May 1905 as Cedar Hill. In 1967 the cemetery was deeded to the city of Clatskanie. Located on the Henry B. Hastings D.L.C. #38, OC #1522. {18 November 1991} (Clatskanie 1985 USGS Quad. map.)

CEDAR CREEK ROAD

? ? ? 1918-1919 T4N R2W S18
Drive about 8.25 miles from U.S. Hwy. 30 at Scappoose via the Scappoose-Vernonia Highway, a county road. Cedar Creek Road intersects on the right (north) about halfway between Spitzenberg and Chapman. Kass Bradley reports there were several unmarked family graves of victims of the Spanish flu epidemic at the end of World War I. The compiler could find no death certificates on file in

Oregon Burial Site Guide

Columbia County

Name of Cemetery and also known as	Number of burials	Acres	Condition	Date started or earliest known burial	Township	Range	Section
------------------------------------	-------------------	-------	-----------	---------------------------------------	----------	-------	---------

the State Archives of deaths from Spanish flu or any other cause in this area in 1918 or 1919. (Not shown on Chapman 1990 USGS Quad. map.)

COLUMBIA MEMORIAL GARDENS

AKA: 1. SACRED HEART CATHOLIC

D 20 1 1957 T4N R2W S36
 Located on Columbia River Highway (U.S. Hwy. 30), on the river side of the highway at about Milepost 22.5, between Scappoose and St. Helens. It is about 2 miles north of Scappoose. Although there is no principal signboard, there is a separate sign designating the Sacred Heart Catholic area of Columbia Memorial Gardens. The cemetery includes Good Shepherd Mausoleum (1959), another mausoleum and 2 columbariums: on the David A. Coninger D.L.C. #37, OC #2922. {24 June 1991} (Not shown on St. Helens 1990 USGS Quad. map.)

CRAIG, HENRY CLAY

A ? ? 11 Jul 1919 ? ? ?
 There is a Columbia County death certificate #61 for the year 1919 which reports the death of Henry Clay Craig on 11 July 1919 and his burial on the following day "near Scappoose." He was born 10 June 1840 and was survived by his widow Martha. Neither is listed in any Columbia County Cemetery publications.

DIBBLEE HOUSE

A 0.01 ? 1873 T7N R2W S16
 Located at 313 "B" Street East, Rainier ("B" Street is U.S. Hwy. 30). John and Sarah Blanchard Dibblee purchased what is now known as the Dibblee House in 1869. Their 5 year-old son Merrill died in 1873. In 1875, Sarah's 20 year-old brother, Merrill Blanchard died two days after being stabbed in a tavern brawl. Both Merrill Dibblee and Merrill Blanchard are buried west of the house, in the yard under a present day apple tree. The graves are unmarked and on private property. (Not shown on Rainier 1953-70 USGS Quad. map.)

Oregon Burial Site Guide

Columbia County

Name of Cemetery and also known as	Number of burials	Acres	Condition	Date started or earliest known burial	Township	Range	Section
FAIRVIEW AKA: 1. PROTESTANT 2. SCAPPOOSE PIONEER	D	5	1	1871	T3N	R2W	S24
Located at the south edge of Scappoose, on the west side of U.S. Hwy. 30. Although there is access to U.S. Hwy. 30, because of the traffic it is best to use Old Portland Road, which is more or less parallel to the highway and west of it. Leave U. S. Hwy. 30 onto Old Portland Road at highway Milepost 19.1 at the south edge of Scappoose go north. It is on the Thomas J. Jackson D.L.C. #44, OC # 3587. (Dixie Mountain 1961-85 and USGS Quad. map.)							
FISHHAWK	C	1.6	2	1886	T6N	R5W	S17
Located near Birkenfeld. From the junction of OR. Hwy. 47 with OR. Hwy. 202 at Mist, drive westerly towards Birkenfeld and Astoria on OR. Hwy. 202. After driving about 4.2 miles, turn right (northerly) off of OR. Hwy. 202 onto Fishhawk Road and cross the Nehalem River. At 0.3 of a mile from the highway is a road junction; stay left and go up the hill. The cemetery is on the left at 0.8 of a mile from the highway. A bonus is a fine view of the Nehalem Valley below. {12 August 1991} (Marshland 1985 USGS Quad. map.)							
GILBREATH-MOECK FAMILY AKA: 1. STENNICK FARM	B	0.01	?	?	T7N	R2W	S18
Located west of Rainier on private property, at 28414 Parkdale Road. This is on the south side of the road, at the second house west of Parkdale Road junction with Meserve Road. As of January 1992, Judith Whipple reports only two stones remain: Sarah Ann, wife of J. C. Gilbreath, died 19 February 1865; Louise B., daughter of G.F. and M. J. Moeck died 23 June 1878. There were reportedly 20 or 30 burials of people of the Hudson community here. NOTE: This site is on private property. (Not shown on Rainier 1953-70 USGS Quad. map.)							
GIRGENSON FAMILY	A	?	?	1948	T6N	R3W	S14
Located in the Southwest 1/4 of Section 14, near Apiary. Starting at the traffic light at "B" Street (U.S. Hwy. 30) and 1st Street in Rainier, turn and drive south, uphill on							

Oregon Burial Site Guide

Columbia County

Name of Cemetery and also known as	Number of burials	Acres	Condition	Date started or earliest known burial	Township	Range	Section
------------------------------------	-------------------	-------	-----------	---------------------------------------	----------	-------	---------

1st Street, to "C" Street. Then turn right onto "C" Street and go 6 blocks, crossing the narrow bridge and turning left at 7th Street, which is also Fern Hill Road. Drive southerly on Fern Hill Road 8.6 miles to Apiary Road. Turn left onto Apiary Road and go 0.85 of a mile to Meissner Road. Turn left onto Meissner Road and drive 0.2 of a mile. This is about 9.5 miles from the starting point. The cemetery is on the left after walking through a field. Reportedly there are 3 graves here, one is for Bertha Christina Girgenson who died before 1912 and John Girgenson born 1860, died 29 June 1948. NOTE: This site is on private property. (Not shown on Delena 1985 USGS Quad. map.)

GORE FAMILY

A	?	5	1900	T5N R2W	S10
---	---	---	------	---------	-----

From the locale of Deer Island on U.S. Hwy. 30 about 5 miles north of Saint Helens turn inland to the west on Canaan Road. Drive about 3.7 miles from the highway to the mailbox with the address 31810 Canaan Road on the right (north). On the opposite side of the road is a small red house with a large green metal barn. The burial site is about 200 yards from Canaan Road behind that barn and in the remains of a holly orchard. NOTE: this is on private property. Mr. Robert M. Thomas of Columbia City reported a large tombstone for Henry C. Gore, 1858-1922, and his wife Mary C. 1865-1922; plus two small stones for Isaac Gray, died 28 April 1900 and Anna C. Gray, died 10 December 1910. In addition two children, ages 6 and 8, of the Seidel family who drowned are reportedly buried here also. (Not shown on Trenholm 1990 USGS Quad. map.)

GREEN MOUNTAIN

AKA: 1. GREEN MOUNTAIN
SOUTH

D	2	1	1906	T7N R3W	S13
---	---	---	------	---------	-----

From the traffic signals at "B" Street (U.S. Hwy. 30) Milepost 47, and 1st Street in Rainier, drive westerly on U.S. Hwy. 30, past the Longview Bridge, for 3.25 miles. At Milepost 50.3 turn left (southerly) onto Larson Road. Drive past Beaver Valley Grange and Woodbine Cemetery on the left and at the right curve, about 0.25 of a mile down Larson

Oregon Burial Site Guide Columbia County

Name of Cemetery and also known as	Number of burials	Acres	Condition	Date started or earliest known burial	Township	Range	Section
------------------------------------	-------------------	-------	-----------	---------------------------------------	----------	-------	---------

Road, is Green Mountain Cemetery on the left. The new Hudson Cemetery is across Larson Road from the other two. (29 July 1991) (Rainier 1953-70 USGS Quad. map.)

HALL, JESSE W.

A 0.01 ? 12 Jun 1993 ? ? ?
Jesse "Jack" W. Hall is buried at 32682 Scappoose-Vernonia Highway in the area of Scappoose. (Not shown on Chapman 1990 USGS Quad. Map.)

HALL-TIPTON FAMILY

A 0.15 5 31 Oct 1918 T4N R4W S3
This abandoned cemetery is located at the east end of Vernonia. Take Bridge Street (OR. Hwy. 47) east from downtown and cross the bridge over the Nehalem River. Turn right off of OR. Hwy. 47 onto Pebble Creek Road and drive south 0.2 of a mile. The cemetery is on the left (east) side of the road and to the left of the gravel pit. This is opposite the house at 523 Pebble Creek Road. The cemetery has never been known to have a name. It is tentatively suggested here to name it Hall-Tipton for the two families found here on the five monuments, dating from 31 Oct. 1918 to 1936. NOTE: This site is on private property. {14 September 1991} (Vernonia 1979 USGS Quad. map.)

HAVLIK PLACE

? ? ? ? T3N R2W ?
Long-ago unverified reports state that Jesse Miles, his wife, daughter, grandson and three people named Hines are buried on the Havlik Place at Scappoose; on Jesse Miles D.L.C. #39, OC #1434. (Not shown on Dixie Mountain 1961-85 USGS Quad. map.)

HERWICK JR., FRED WM.

A 0.01 5 1934 T4N R3W S35
Located on what was the Herwick Homestead near Pisgah Home. Leave U.S. Hwy. 30 and take the Scappoose-Vernonia Highway for about 8 miles. Turn left (south) onto Chapman Grange Road. After 1.5 miles take the right fork on Pisgah Main Line Road and drive 2 miles passing three houses on the right side

Oregon Burial Site Guide

Columbia County

Name of Cemetery and also known as	Number of burials	Acres	Condition	Date started or earliest known burial	Township	Range	Section
------------------------------------	-------------------	-------	-----------	---------------------------------------	----------	-------	---------

of the road. After the third house turn right and drive 0.2 of a mile. The grave is on the right side of the road on an elevation in a small wooded area in logged terrain. Young Herwick was walking home from football practice along the tracks of a logging railroad when he apparently grabbed for a passing rail car and fell under the wheels. (Not shown on Bacona 1979 USGS Quad. map.)

HILLCREST

AKA: 1. YANKTON--
HILLCREST

D 3 1 1954 T5N R2W S36

This new cemetery is very close to the old Yankton Cemetery, now called Union Cemetery. Leave U.S. Hwy. 30 in St. Helens at Milepost 29 and drive 3.1 miles west on Pittsburg Road. The old Yankton Cemetery is on the left (south). The driveway on the right (north) leads to the Yankton Baptist Church and parking lot, and also to Hillcrest Cemetery. {16 September 1991} (Not shown on Chapman 1990 USGS Quad. map.)

HUDSON

AKA: 1. HUDSON PARK

C 3 1 1964 T7N R3W S13

From the traffic signals at "B" Street (U.S. Hwy. 30) Milepost 47 and 1st Street in Rainier, drive westerly on U.S. Hwy. 30, past the Longview Bridge, for 3.25 miles. At Milepost 50.3 turn left (southerly) onto Larson Road. Drive past Beaver Valley Grange and Woodbine Cemetery on the left; at 0.2 of a mile on Larson Road, Hudson Cemetery is on the right, opposite Woodbine Cemetery. A third cemetery, Green Mountain, is also adjacent to Hudson and Woodbine. Woodbine Cemetery was earliest known as Hudson, after the Samuel K. Hudson family. The name was revived in 1964 when 3 acres were purchased and called Hudson Cemetery. The name Hudson Park properly belongs to a nearby county park. {29 June 1991} (Rainier 1953-70 USGS Quad. map.)

JOHNSON PLACE, LOREN

? ? ? ? T3N R1W ?

Long-ago unverified reports state that there are burials from the families of Jim Gosa, Tom Jackson and Henry Miller, all early white

Oregon Burial Site Guide Columbia County

Name of Cemetery and also known as	Number of burials	Acres	Condition	Date started or earliest known burial	Township	Range	Section
------------------------------------	-------------------	-------	-----------	---------------------------------------	----------	-------	---------

settlers. Supposedly located east of Fairview Cemetery and "next to the railroad fence." (Not shown on Sauvie Island 1990 USGS Quad. map.)

JONES FAMILY

- AKA: 1. JONES
2. SHILOH BASIN

B	0.25	1	1902	T6N	R2W	S33
----------	-------------	----------	-------------	------------	------------	------------

Leave U.S. Hwy. 30 between Deer Island and Goble at Milepost 36.5 and turn inland (westerly) onto Tide Creek Road. Drive 6 miles to the cemetery, on the left, at the junction with Nicolai and Bishop Creek Roads. Shiloh Basin Community Church is within sight and Kobel Cemetery is not much more than a mile distant. {24 June 1991} (Trenholm 1990 USGS Quad. map.)

KEASEY

- AKA: 1. CARROLL
2. UNKNOWN
[KEASEY]

?	0.5	5	?	T5N	R5W	S27
----------	------------	----------	----------	------------	------------	------------

Located in the Southeast 1/4 of Section 27. This unnamed cemetery lies about 5.3 miles west of Vernonia Pioneer Cemetery on Rock Creek Road, going towards Keasey. It lies a very short distance west of the mailboxes on the left (south): 13882 and 13890. The location is readily identified because of the remaining fir trees standing therein, while the surrounding area was logged off in 1986. There is no ready access and you must climb the steep embankment above the road. It is fenced, with 2 Civil War military monuments found: Brice Hacker, Co. D 23rd Iowa Inf. and Edward D. Webster, Co. D, 24th Mich. Inf., died 1892. {27 August 1991} (Not shown on Birkenfeld 1979 USGS Quad. map.)

KENTUCKY FLAT

B	?	5	?	T7N	R2W	S16
----------	----------	----------	----------	------------	------------	------------

The cemetery was in the western part of Rainier, in the area of West 8th Street between "B" and "C" Streets. Old-timers reported to Judith Whipple, in January 1992, that settlers from Kentucky, who arrived about 1910, found many bones and Indian trinkets. A 1966 report stated the burial ground was formerly enclosed by a white picket fence containing an estimated 30 graves, thought to be mostly of Indians plus

Oregon Burial Site Guide

Columbia County

Name of Cemetery and also known as	Number of burials	Acres	Condition	Date started or earliest known burial	Township	Range	Section
------------------------------------	-------------------	-------	-----------	---------------------------------------	----------	-------	---------

2 white children. NOTE: This site is on private property. (NOT shown on Rainier 1953-70 USGS Quad. map.)

KINDER

AKA: 1. DEER ISLAND

C	1	2	1892	T5N	R1W	S16
---	---	---	------	-----	-----	-----

Located in sections 16 and 17, at about Milepost 32.6 of U.S. Hwy. 30 and on the right (east) when driving from Columbia City toward Deer Island community. There is a railroad signboard "Reichhold" and the cemetery is directly opposite the large chemical plant on the left side of the highway. There is a short driveway from the highway over the railway tracks and under the archway sign of the cemetery. 1877 was the earliest dated monument found, probably a reburial from Merrill Lake Cemetery. There is a fine American chestnut tree on the grounds: on the Charles C. Caples D.L.C. #40, OC #1560. {29 July 1991} (Deer Island 1990 USGS Quad. map.)

KNIGHTS OF PYTHIAS [RAINIER]

AKA: 1. K.P.

C	1.5	1	1883	T7N	R2W	S21
---	-----	---	------	-----	-----	-----

Located near Rainier. Leave "B" Street (U.S. Hwy. 30) at the traffic light, turning uphill on 1st Street for 3 blocks. Turn left onto "E" Street and continue past the school as the street curves to become "F" Street. Turn right on 10th Street, continue uphill and out into the country. The road name changes to Neer or Neer City Road. The cemetery is on the right (west) about 1 mile from the starting point. The Knights of Pythias established the cemetery circa 1895. There is a splendid view of the Columbia River and of Mt. St. Helens. {29 July 1991} (Rainier 1953-70 USGS Quad. map.)

KOBEL

AKA: 1. ANLIKER

B	0.85	2	1901	T6N	R2W	S20
---	------	---	------	-----	-----	-----

This cemetery name is easily confused with Goble. Leave the Columbia River Highway (U.S. Hwy. 30) at Goble, at Milepost 40.5, and turn inland on Nicolai Road. Drive 5.7 miles on Nicolai Road to Clark Road. Turn right (west) onto Clark Road and go 0.15 of a

Oregon Burial Site Guide

Columbia County

Name of Cemetery and also known as	Number of burials	Acres	Condition	Date started or earliest known burial	Township	Range	Section
------------------------------------	-------------------	-------	-----------	---------------------------------------	----------	-------	---------

mile to Whitney Road. Turn right (northerly), uphill for 0.35 of a mile to the cemetery. {24 June 1991} (Trenholm 1990 USGS Quad. map.)

LACEY, CHARLES S.

A 0.01 ? 4 Feb 1899 T3N R2W ?
 Perhaps located in Section 17. This lone unmarked grave is below the city water works dam in the city of Scappoose watershed in upper Dutch Canyon. (Not shown on Dixie Mountain 1961-85 USGS Quad. map.)

LAMBERSON FAMILY

A 0.01 5 12 Jan 1852 T3N R2W S1
 From Scappoose, drive north on U.S. Hwy. 30 to Milepost 22.5, the junction with West Lane Road. Turn right (easterly) onto West Lane Road and go about 0.5 of a mile to the junction with North Honeyman Road. Turn right again (southerly) and continue on West Lane Road for another 0.4 of a mile. There are three graves of Sarah Lamberson and two sons, now unmarked. There are four very large oak trees here also, at the site of the William West home, which burned in 1921. West bought out the Lamberson claim in 1868. The compiler does not know on which side of the road are the four oak trees: on the Timothy Lamberson D.L.C. #42, OC #2850.
 NOTE: This site is on private property. {Sept. 1992} (Not shown on Chapman or St. Helens 1990 USGS Quad. maps.)

MAPLEWOOD

C 0.8 1 1878 T7N R4W S8
 Located in Clatskanie. Leave U.S. Hwy. 30 at the traffic light and turn southerly on Nehalem Street, uphill. Go 0.16 of a mile and turn left onto Southeast 4th Street; go one block on 4th Street and turn right on Conyers Street for one more block. Jog to the left on Bellflower a very short distance and then turn right (south) again on Conyers Street. The cemetery is about 0.3 of a mile from the starting point. Mary Tichenor, who died 12 February 1876, was the earliest monument found: on the Enoch W. Conyers D.L.C. #39, OC #3488. {18 November 1991} (Clatskanie 1985 USGS Quad. map.)

Oregon Burial Site Guide Columbia County

Name of Cemetery and also known as	Number of burials	Acres	Condition	Date started or earliest known burial	Township	Range	Section
------------------------------------	-------------------	-------	-----------	---------------------------------------	----------	-------	---------

MARSHLAND

A ? 5 ?	T7N R5W	S11
---------------	---------	-----

This abandoned cemetery was a short distance east of Marshland, on the south (right) side of the old highway (U.S. Hwy. 30), now known as Colvin Road. Drive west from the traffic light at U.S. Hwy. 30 and Nehalem Street in Clatskanie for 2.2 miles to the Marshland crossroads and Milepost 66. Turn left (south) off of the highway and go 0.17 of a mile to Colvin Road. Turn left onto Colvin Road and drive to 14099 Colvin Road. The cemetery is across the road from this address about 100 feet inland into the woods. In a 1980's conversation in Clatskanie, an old-timer, Mr. Salmi, told Rudy Wellbrock that the 4 or 5 markers were all wooden and that the school children used to decorate the graves. Mr. Salmi believed there had been no burials for many years. NOTE: This site is on private property. {July 1992} (Not shown on Marshland 1985 USGS Quad. map.)

MASONIC [ST. HELENS]

AKA: 1. EVERGREEN
2. GERMANY HILL
3. LIBERTY HILL
4. NEER FAMILY
5. OLD MASONIC
6. ST. HELENS
PIONEER
MASONIC

C 9.5 1 1853	T5N R1W	S33
--------------------	---------	-----

Leave U.S. Hwy. 30 at Milepost 29.4 at the north edge of St. Helens. Drive uphill on Liberty Hill Road for about 0.4 of a mile to a locked gate with a sign: Masonic Cemetery. A key is available at the Fire Station; otherwise walk up slope for about 0.5 of a mile to the cemetery. In 1847 Caleb Neer donated one acre for a family cemetery. In 1853 the first Masonic burial was held here, and in 1872 the Saint Helens Masonic Lodge purchased the cemetery plus more acreage. Because the Neer family was of German origin the area was known as Germany Hill. During World War I that name was changed to Liberty Hill. At present only the original acre has been used; other acreage remains in grass; on the Abraham Neer D.L.C. #56, OC #3361. {16 September 1991} (Not shown on Deer Island 1990 USGS Quad. map.)

MAYGER-DOWNING FAMILY

AKA: 1. DOWNING-MAYGER
FAMILY

C 1.25 1 1870	T8N R3W	S19
---------------------	---------	-----

Leave Rainier at the traffic light at 1st and "B" Streets (U.S. Hwy. 30) and drive westerly past the Longview Bridge for 5.35 miles. Leave U.S. Hwy. 30 at Milepost 52.3, the

Oregon Burial Site Guide

Columbia County

Name of Cemetery and also known as	Number of burials	Acres	Condition	Date started or earliest known burial	Township	Range	Section
------------------------------------	-------------------	-------	-----------	---------------------------------------	----------	-------	---------

Alston-Mayger exit, on the right (north). Drive 0.3 of a mile to the intersection at the Alston country store. Stay right on the Alston-Mayger Road and go 5.75 miles from Alston to Life Lane and the cemetery and church, built in 1904, on the right (east). {18 November 1991} (Coal Creek 1985 USGS Quad. map.)

McKAY, THOMAS

A 0.01 1 1849 T4N R1W S31
 Located north and east of Scappoose. Drive north on West Lane Road past the airport; turn right onto Honeyman Road and then off of Honeyman Road onto Freeman Road. The monument, installed in 1967 by the D.A.R., is at the south end of Freeman Road. Located at 54176 Freeman Road. This area is now covered by a large mobile home park. Thomas McKay, born in Canada in 1797, arrived at Astoria in 1811: His first wife and son may also be buried here. Perhaps on the Malcolm McKay D.L.C. #30, OC #4373. NOTE: This site is on private property. (NOT shown on St. Helens 1990 USGS Quad. map.)

McNULTY FAMILY

A 0.5 2 1858-1902 T4N R1W S8
 Located west of St. Helens. Leave U.S. Hwy. 30 in St. Helens at Milepost 28.6 onto Columbia Boulevard. Drive westerly and the name of the road changes to Bachelor Flat Road; continue to the junction with Childs Road from the left (south), about 1.6 miles from U.S. Hwy. 30. Originally 0.5 of an acre in extent with 6 known graves, there is now a single monument standing with the names of 4 people. The small area around the monument has been paved over by the present landowner to protect the monument from being hit by the traffic: on the John McNulty D.L.C. #50, OC #2910. NOTE: this site is on private property. See: Vol. XIII, 1974 Columbia County History, page 32. (Not shown on St. Helens 1990 USGS Quad. map.)

McPHERSON, JOHN

A 0.01 5 6 Sep 1877 T4N R1W S31
 A single grave 40 yards from the Thomas McKay grave: east of the south end of Freeman

Oregon Burial Site Guide

Columbia County

Name of Cemetery and also known as	Number of burials	Acres	Condition	Date started or earliest known burial	Township	Range	Section
------------------------------------	-------------------	-------	-----------	---------------------------------------	----------	-------	---------

Road. Located at 54176 Freeman Road. John McPherson, 1816-1877 was a Hudson Bay man. NOTE: This site is on private property. (Not shown on St. Helens 1990 USGS Quad. map.)

MERRILL

AKA: 1. MERRILL LAKE

A	?	5	1874	T5N	R1W	?
---	---	---	------	-----	-----	---

Perhaps located in Section 6. This cemetery was 0.5 of a mile north of the locale of Deer Island on the west side of U.S. Hwy. 30. According to a sketch by Edwin J. Barnes made in 1958 the cemetery was on the west side of the highway next to Merrill Lake and just south of the Merrill Creek Bridge and the school. After the Merrill family sold this land in 1909, they had their own kin reburied in Kinder Cemetery, 2 miles to the south. However other burials remain but there are no longer any monuments. In 1966, Blythe Gaittens Carey reported that at least 11 known burials remain, dating from 1874 to 1894. (*Genealogical Forum of Portland Oregon, Bulletin* Vol. 16, page 8, 9, 13, September 1966.) It is on the Joseph Merrill D.L.C. #37, OC #3508. NOTE: This site is on private property. (Not shown on Deer Island 1990 USGS Quad. map.)

MERRIMAN, BABY GIRL

A	0.01	5	Circa 1945	T4N	R2W	S35
---	------	---	------------	-----	-----	-----

At the north edge of Scappoose turn off of U.S. Hwy 30 onto the Scappoose-Vernonia Highway (a county road) to the northwest. Drive about 2 miles to Apple Valley Road to the left (southerly). Go on Apple Valley Road to Flint Drive to the left (south). The burial is on private property at 53279 Flint Drive and there is no marker. (Not shown on Chapman 1990 USGS Quad. map)

MIST

C	1	2	1898	T6N	R5W	S13
---	---	---	------	-----	-----	-----

The locale of Mist is 12 miles south of Clatskanie via OR. Hwy. 47. The cemetery is adjacent to the south side of the church at Mist and is 0.4 of a mile short of the junction of OR. Hwy. 47 with OR. Hwy 202. {12 August 1991} (Clatskanie Quad. 1985 USGS map.)

Oregon Burial Site Guide

Columbia County

Name of Cemetery and also known as	Number of burials	Acres	Condition	Date started or earliest known burial	Township	Range	Section
------------------------------------	-------------------	-------	-----------	---------------------------------------	----------	-------	---------

MOUNTAIN VIEW
AKA: 1. BITTE

A ? ? 1890's T6N R3W S2
In the Southeast 1/4 of Section 2, located on private property at 71023 Fern Hill Road; permission is needed to visit as this is on private property. Leave "B" Street (U.S. Hwy. 30) at the traffic light with 1st Street, in Rainier, turning south uphill on 1st Street for one block, to "C" Street. Turn right on "C" Street and drive 6 blocks, crossing the narrow bridge to Fern Hill Road. Turn left onto Fern Hill Road and go 5.15 miles to the junction of Hammond Road. Continue another 1.5 miles on Fern Hill Road to 71023 and Mauris Road on the right (west). You are now 6.65 miles from your starting point. On the driveway, drive past the house on the left and then take the left fork, past an old barn, uphill, on a one-lane rough road through the trees, 0.4 of a mile to a house with a turnaround. The cemetery is behind the trees to the right of the house and is about 1100 feet in elevation above Fern Hill Road. There are 9 known burials. (Not shown on Delena 1985 USGS Quad. map.)

MURRAY HILL

D 7 1 1932 T7N R4W S17
Located in Clatskanie. Leave U.S. Hwy. 30 at the traffic light and turn southerly on Nehalem Street uphill. Drive 0.55 of a mile to Conyers Creek Road, turn right. At 0.8 of a mile from the starting point turn right again onto Hall Road and go about a block to the cemetery on the right: on the Enoch W. Conyers D.L.C. #39, OC #3488. {18 November 1991} (Clatskanie 1985 USGS Quad. map.)

NEER CITY
AKA: 1. GOBLE
2. NEER

C 1.25 1 1888 T6N R2W S2
Located in Sections 2 and 11. Drive the Columbia River Highway (U.S. Hwy. 30) through the townsite of Goble, going north across the Goble Creek Bridge. At Milepost 40.8 turn left (inland) onto Neer Road. Drive 0.75 of a mile to the junction with Terry Road on the right. Proceed uphill 0.15 of a mile on Terry Road to an unnamed junction; turn hard right and go further uphill a final 0.13 of a mile to the cemetery. Commenced with a 0.5 of an acre tract in 1888, enlarged by 0.34 of

Oregon Burial Site Guide Columbia County

Name of Cemetery and also known as	Number of burials	Acres	Condition	Date started or earliest known burial	Township	Range	Section
------------------------------------	-------------------	-------	-----------	---------------------------------------	----------	-------	---------

an acre in 1890 and lastly by 0.4 of an acre in 1923. There are I. O. R. monuments here, as Neer City was the site of Umptats Tribe #24, Improved Order of Redmen Lodge, which was well-known throughout Oregon. {24 June 1991} (Rainier 1953-70 USGS Quad. map.)

**NORTH CEMETERY OF
CLEAR CREEK**
AKA: 1. CLEAR CREEK
2. KIST

B 1.37 2 1892 T4N R5W S27
The cemetery is named for the North family, not a direction of the compass. South of Vernonia, leave OR. Hwy. 47 at Milepost 64.3 onto Timber Road. Follow Timber Road for 5.15 miles to the west and south before turning right (west) onto Clear Creek Road. Continue 0.9 of a mile on Clear Creek Road to the driveway right, turn up slope to the cemetery. The older name of Kist is not to be confused with the better-known locale of Mist. The post office of Kist was in operation between January 1899 through May 1912. {12 August 1991} (Clear Creek 1979 USGS Quad. map.)

OWEN, LEVI B.

A 0.01 ? 26 Jun 1985 ? ? ?
Levi B. Owen, born 29 November 1959 died 26 June 1985 was buried on the Owen Ranch in the area of Vernonia.

PALM PIONEER, AUGUST

A 0.1 5 1880'S T7N R3W S18
Drive about 2 miles on U.S. Hwy. 30 from the Delena crossroads towards Clatskanie. Leave the highway to the left (south) an a short connection to Lindberg Road. Turn right (west) onto the winding Lindberg Road and drive about 0.65 of a mile to the driveway on the left (south) side of 22530 Lindberg Road. The abandoned cemetery is about 200-300 feet south on this driveway and about 75-100 feet left (east), in an area that was logged in the mid-1980's. August Palm took up a homestead here about 1880, after immigrating from Sweden via Nebraska. There are approximately 6 known burials, mostly his children. NOTE: This site is on private property. (Not shown on Delena 1985 USGS Quad. map.)

Oregon Burial Site Guide Columbia County

Name of Cemetery and also known as	Number of burials	Acres	Condition	Date started or earliest known burial	Township	Range	Section
------------------------------------	-------------------	-------	-----------	---------------------------------------	----------	-------	---------

PERRY FAMILY

A ? ? ? ? R1W ?

These burials could be in Township 4 North Section 5 or in Township 5 North in Section 32. There are said to be 2 graves a mile or so west of US. Hwy. 30, from St. Helens: on the Francis Perry D.L.C. #55, OC #4760.
NOTE: This site is on private property.
(Not shown on Deer Island or St. Helens 1990 USGS Quad. map.)

PISGAH HOME

? 0.4 5 1919-1938 T4N R3W S36

From Scappoose on U.S. Hwy. 30 turn inland on the Scappoose-Vernonia Highway (a county road). Then turn left (westerly) onto Siercks Road after about 3 miles. Leave Siercks County Road to the left (westerly) uphill on Pisgah Home Road. It is about 5.5 miles to the site of the Pisgah Home from the Scappoose-Vernonia Highway. The cemetery was about 0.6 of a mile northeast of the Pisgah Home. Pisgah Home was a large 3-story building established in 1919 for the down-and-out elderly men from the Portland city streets. It was abandoned in 1938 and burned some time after 1961. The cemetery had wooden grave markers. (Chapman 1990 USGS Quad. map.)

POTTERS FIELD

A ? 5 ? T7N R2W S17

Located on private property in the area around 75311 Fern Hill Road, in the vicinity of its junction with Townsend Road. This is about 0.75 of a mile from West "B" Street and 7th Street, Rainier. This cemetery was in the southwest part of Rainier and no longer exists. It was established by Dean Blanchard, perhaps in the 1890's. Judith Whipple, January 1992, reports that several residents remember hearing a story that a Chinese laundry owner was buried here. Another story reported that two men, decapitated in an accident, are also buried here. (NOT shown on Rainier 1953-70 USGS Quad. map.)

Oregon Burial Site Guide

Columbia County

Name of Cemetery and also known as	Number of burials	Acres	Condition	Date started or earliest known burial	Township	Range	Section
------------------------------------	-------------------	-------	-----------	---------------------------------------	----------	-------	---------

**ST. JOSEPH POLISH
CATHOLIC**

? 1.5 5 1896 T5N R3W S27
 From U.S. Hwy. 30 at Milepost 29 in north Saint Helens take the Pittsburg Road to the east for 13.4 miles at which point there is a three-way junction. Pittsburg Road continues ahead, Schaeffer Road is to the right and the unmarked Wilark Main Line Road to the left (southwest). Robert M. Thomas in January 1991 passed through the gate onto Wilark Main Line Road (the gate is closed in the fire season) and drove another 2 miles to a large ditch and mound of dirt which blocks a vehicle. Walk across the ditch and go about 100 yards to the Section Line Marker for Section 27 and with Camp 9 Extension Road ahead. The cemetery is on the right (northeast) side of Wilark Main Line Road. There is a walk of about another 145 yards through scotch broom to the two 30-foot alder trees in the middle of the graveyard. Five Polish immigrant families deeded land on 2 December 1891 for a school, church and cemetery. The church burned from a slash fire on 4 August 1899 and was not rebuilt. The Oregon Cemetery Survey, 1978, reported a No Name Cemetery of 1912 with "many children buried" at Township 5 North, Range 3 West, Section 25 or 26. The compiler believes this to be the St. Joseph Cemetery. Especially since the 1928 *Columbia County Metsker Landownership Atlas* shows the Archdiocese of Oregon City owned 1.5 acres in Section 27. Only two stones were found in November 1993. (Baker Point 1979 USGS Quad. map:)

**ST. WENCESLAUS
AKA: 1. SCAPPOOSE
CATHOLIC**

D 0.7 2 1907 T3N R2W S13
 Located behind St. Wenceslaus Church on the west side of Old Portland Road. The church was built in 1910-1911 and 1 acre was donated for a cemetery in 1910. These were Czech (Bohemian) settlers: on the Jesse Miles D.L.C. #39, OC #1434. (Dixie Mountain 1961-85 USGS Quad. map.)

SCHIEVE, AUGUST

A 0.01 5 2 July 1902 T5N R2W ?
 There is a single grave in the Trenholm area. August Schieve was found guilty of murdering Joseph Schulkowski, a miner at the Bunker

Oregon Burial Site Guide

Columbia County

Name of Cemetery and also known as	Number of burials	Acres	Condition	Date started or earliest known burial	Township	Range	Section
------------------------------------	-------------------	-------	-----------	---------------------------------------	----------	-------	---------

Hill coal mines 7 miles west of St. Helens. Schieve was duly hanged in St. Helens on 2 July 1902. He was buried next to the barn on his parent's place. Reportedly years later, John Schieve, August's father, on his own deathbed confessed that it was he who had murdered Schulkowski. (Not shown on Trenholm 1990 USGS Quad. map.)

SCHOOLMASTER'S GRAVE
AKA: 1. STRONG

A 0.01 5 1858 T7N R2W S16
Located at the junction of 5th Street West and U.S. Hwy. 30, in Rainier. Schoolmaster Riley (or William) Strong was buried here at the site now (January 1992) occupied by a former service station: Dennis Auto Body, 506 "B" Street West. (Not shown on Rainier 1953-70 USGS Quad. map.)

SELDERS, ANTHONY

A 0.01 5 25 Dec 1884 T5N R5W S32
Anthony Selders was found dead in the snow and was buried on the spot. This is on now what is know as Sander's Ranch up Rock Creek in the area of Vernonia. There is a Selders Creek which flows into Rock Creek at Keasey. (The creek is shown on Clear Creek 1979 USGS Quad. map, but no gravesite is indicated.)

STEWART CREEK
AKA: 1. INGLES
2. INGLIS
3. QUINCY
4. STEWART HILL
5. STEWER CREEK

D 4 1 Circa 1886 T7N R4W S3
Located on a low rise to the right of Shepard Road, 0.1 of a mile east from its junction with Rutter Road. Leave Clatskanie at the traffic light on Nehalem Street and drive north on Nehalem and 5th Street Northwest (Old U.S. Hwy. 30) out of town. At 3.2 miles, the junction with Mayger Road, continue left and ahead towards Quincy, but after about 0.4 of a mile on Mayger Road turn hard right and back onto Rutter Road. Drive about 0.4 of a mile on Rutter Road, crossing Stewart Creek and turn left (east) onto Shepard Road at the "Luther Church." The cemetery driveway is directly ahead. There are many Finnish families interred here. {18 November 1991} (Oak Point 1985 USGS Quad. map.)

Oregon Burial Site Guide

Columbia County

Name of Cemetery and also known as	Number of burials	Acres	Condition	Date started or earliest known burial	Township	Range	Section
------------------------------------	-------------------	-------	-----------	---------------------------------------	----------	-------	---------

STEWART'S POINT

A 0.01 5 Before 1882 T8N R4W ?
 A Mrs. Stewart is buried in a lone grave where Stewart's Point juts out into the bottomlands near Quincy. Mrs. Stewart fell victim to bizarre circumstances. She and another lady had each pulled up a fresh turnip, but had no way to peel them. They happened to meet a trapper whom both knew, and asked to borrow his knife. The trapper had been skinning animals and his knife was partially coated with arsenic, which inadvertently poisoned the turnips as they were peeled. Mrs. Stewart died, but the other lady recovered. NOTE: See *Columbia County History*, Vol. V, 1966, Bertha Fogel, page 16. (Not shown on Oak Point 1985 USGS Quad. map.)

TURPIN, ANNIE

A 0.01 ? 28 Feb 1892 T6N R5W ?
 Perhaps located in Section 30. 17 year-old Annie Turpin, who died of diphtheria, is buried on the highest knoll on the farm of her father, John S. Turpin. This is in the Nehalem Valley along OR. Hwy. 202, west of Birkenfeld. The farm was closer to Vesper, which is just over the county line in Clatsop County. The Turpins lived here from 1875 to 1897. NOTE: This site is on private property. (Not shown on Birkenfeld 1979 USGS Quad. map.)

UNITED BRETHREN

AKA: 1. OLD MIST
 2. UNITED
 LUTHERAN

? 0.75 5 1895 T6N R5W S36
 Located in the territory known as The Burn, near Mist. Mist is at the junction of OR. Hwy. 47 and OR. Hwy. 202. Go westerly towards Birkenfeld on OR. Hwy. 202 from that junction. Turn left onto Burn Road and cross the bridge over the Nehalem River. At the junction at the west end of the bridge turn left (south), still on Burn Road. At 0.5 of a mile from OR. Hwy. 202 is the end of county maintenance; the road ahead is still Burn Road, but is a private road for Longview Fiber Co. Continuing southerly at about 1.6 mile from the highway is a crossroads. The Barnhardt Main Line Road comes in from the right. Continue ahead (south) on what is now Barnhardt Main Line Road past the junctions

Oregon Burial Site Guide

Columbia County

Name of Cemetery and also known as	Number of burials	Acres	Condition	Date started or earliest known burial	Township	Range	Section
------------------------------------	-------------------	-------	-----------	---------------------------------------	----------	-------	---------

of Roads 191 (to the left) and 445 (to the right). At this latter point you are about 1.9 miles from OR. Hwy. 202. The cemetery entrance is marked between two orange and blue gas markers on the left side of the left fork. The entry 500 feet to the east is deeply rutted with truck tracks. The surrounding land is owned by a timber company. 9 stones are readable and recorded as of 1992. The October 1928 *Columbia County Metsker Landownership Atlas* shows a United Lutheran Church here. (Birkenfeld 1979 USGS Quad. map.)

UNKNOWN

A 0.01 ? ? T4N R2W S16
 Kass Bradley of Saint Helens reported in 1992 two unidentified unmarked burials behind the first house on the right (east) on Cater Road at Spitzenberg. Cater Road leads north from the Scappoose-Vernonia Highway (a county road). (Not shown on Chapman 1990 USGS Quad. map.)

UNKNOWN

A 0.01 ? ? T5N R4W S5
 Located in the north half of the Southwest 1/4 of Section 5. Leave the Nehalem Highway (OR. Hwy. 47) at Milepost 49.9 and cross the Nehalem River at the Natal Bridge on Burris Road. The county maintenance ends 1 mile south of the bridge and Crown-Zellerbach's private logging roads continue in the area. Turn to the right on the logging road, still called Burris Road and go another 2 miles to the southwest. The grave is about 200 feet west of Burris Road, which is called Road 284 here. Road 294, on the left of Road 284, is about 300 feet to the south of the point opposite the grave. It is advisable to have a guide or a good map of the logging roads. In October 1928, the *Columbia County Metsker Landownership Atlas* shows that Earl L. Smith owned the land where the grave is situated. (Pittsburg 1979 USGS Quad. map.)

UNKNOWN CHILD

A 0.01 ? ? T5N R1W ?
 There is said to be a child's grave just north of the mobile home park, which is

Oregon Burial Site Guide

Columbia County

Name of Cemetery and also known as	Number of burials	Acres	Condition	Date started or earliest known burial	Township	Range	Section
------------------------------------	-------------------	-------	-----------	---------------------------------------	----------	-------	---------

itself just north of Deer Island Village along U.S. Hwy. 30. This was a report made in the mid-1950's. On the Leonard Harris D.L.C. #38, OC #3153. NOTE: This site is on private property. (Not shown on Deer Island 1990 USGS Quad. map.)

VERNONIA

? ? 5 1874-1900 T4N R4W ?
 This was the first cemetery for Vernonia and was located on Capitol Hill adjacent to a garbage fill (1978). The bodies were reburied in 1900 at the Vernonia Pioneer Cemetery. (Not shown on Vernonia 1979 USGS Quad. map.)

VERNONIA MEMORIAL

AKA: 1. CITY OF
 VERNONIA
 MEMORIAL

D 10 1 1917 T4N R4W S5
 Located on a hill at the west end of town. Leave Bridge Street at the junction of Rose Avenue (this is the Nehalem Highway, OR. Hwy. 47) and continue westerly uphill, still on Bridge Street. Go past the school and the cemetery entrance is on the right, 0.5 of a mile from OR. Hwy. 47. {12 August 1991}
 (Vernonia 1979 USGS Quad. map.)

VERNONIA PIONEER

AKA: 1. ROCK CREEK

C 1.32 2 1900 T5N R4W S33
 Leave Bridge Street (OR. Hwy. 47) in Vernonia and turn north onto State Avenue, which becomes Rock Creek Road when it leaves the north city limits. The cemetery is on the left about 1.25 miles from the highway. The oldest dated monument found was 1889. {12 August 1991} (Vernonia 1979 USGS Quad. map.)

VETERAN'S GRAVE

A 0.01 ? ? T6N R5W S24
 On 9 May 1991, Betty Davis reported that there is a veteran's grave located about a mile south of Mist. It is on the south side of OR. Hwy. 47 and 50 to 100 feet from the Nehalem River. NOTE: This site is on private property. (Not shown on Pittsburg 1979 USGS Quad. map.)

Oregon Burial Site Guide Columbia County

Name of Cemetery and also known as	Number of burials	Acres	Condition	Date started or earliest known burial	Township	Range	Section
------------------------------------	-------------------	-------	-----------	---------------------------------------	----------	-------	---------

WATTS FAMILY

A 0.02 5 19 Aug 1854 T3N R2W ?
 Perhaps located in Section 12. There are 3 graves of the Watts family somewhere in Scappoose: on the William Watts D.L.C. #40, OC #1358. (Not shown on Chapman or St. Helens 1990 USGS Quad. maps.)

WELTER FAMILY

AKA: 1. PRESCOTT

A 1.43 2 1906 T6N R2W S2
 Leave U.S. Hwy. 30 about 50 yards south of the visitors access road to the now closed Trojan Nuclear Plant. The cemetery is on a short stretch of abandoned highway and angles sharply backwards if approached from the south, as from St. Helens. There is a gate about halfway into the cemetery, with a further walk of about 2 blocks. The site of the house is marked by locust trees and there is also a nearby waterfall of Neer Creek. The burial area is quite small. NOTE: This site is on private property. {29 May 1992} (Rainier 1953-70 USGS Quad. map.)

WHITTIG

B 0.5 2 1900 T6N R5W S20
 The cemetery was described in 1978 as being "behind the Olympic Products Mill at Birkenfeld." There are 16 markers. The 1928 Metsker Landownership Atlas of Columbia County shows that the Whittig family owned a block of the plat of Birkenfeld community. This block was on the northwest side of the Nehalem Highway (OR. Hwy. 202). The compiler does not know if the cemetery was within that block. NOTE: This site is on private property. (Not shown on Birkenfeld 1979 USGS Quad. map.)

WOODBINE

- AKA: 1. BEAVER VALLEY
 2. GREEN MOUNTAIN [NORTH]
 3. HUDSON [OLD]

D 2 1 1870's T7N R3W S13
 From the traffic signals at "B" Street (U.S. Hwy. 30) Milepost 47 and 1st Street in Rainier, drive westerly on U.S. Hwy 30, past the Longview Bridge, for 3.25 miles. At Milepost 50.3 turn left (southerly) onto Larson Road. The Beaver Valley Grange is on the left at 0.2 of a mile on Larson Road and Woodbine Cemetery is on your left immediately afterwards. Hudson Cemetery is across Larson Road from Woodbine; Green Mountain Cemetery

Oregon Burial Site Guide Columbia County

Name of Cemetery and also known as	Number of burials	Acres	Condition	Date started or earliest known burial	Township	Range	Section
------------------------------------	-------------------	-------	-----------	---------------------------------------	----------	-------	---------

directly adjoins Woodbine on the left as Larson Road curves to the right. In the 1870's Samuel K. Hudson donated an acre of land for a cemetery for the Hudson community; later, it was named Woodbine. An adjacent cemetery started about 1906 on the Franklin Rice estate and was known as Green Mountain or Green Mountain South, while Woodbine was also known as Green Mountain North. After 1964 the name Hudson Cemetery was revived for a third adjoining cemetery. Although confusing to write about, the three cemeteries are readily distinguishable when you are there. 1879 was the earliest dated monument found in Woodbine, the oldest of the three cemeteries. {29 July 1991} (Rainier 1953-70 USGS Quad. map.)

YANKTON [OLD]
AKA: 1. UNION

D 0.8 2 1888 T4N R2W S1
This cemetery is directly across Pittsburg Road from the Baptist Church. Leave U.S. Hwy. 30 in St. Helens at Milepost 29 and drive 3.1 miles west. The cemetery is on the left (south) side of the road. NOTE: The church driveway on the right (north) leads to the church parking lot and also the new cemetery. Please see the article on Hillcrest. {16 September 1991} (Chapman 1990 USGS Quad. map.)




Neer City
Janice M. Healy (1991)

Oregon Burial Site Guide
Columbia County



North Cemetery of Clear Creek
Dean H. Byrd (1991)



Kinder
Dean H. Byrd (1991)

Oregon Burial Site Guide Columbia County

ACHILLES D.L.C., SAMUEL C. see BAYVIEW MEMORIAL	COLUMBIA CO.	T4N	R1W	S17
ANLIKER see KOBEL	COLUMBIA CO.	T6N	R2W	S20
APIARY	COLUMBIA CO.	T6N	R3W	S14
BARKER ROAD see BEAVER HOMES	COLUMBIA CO.	T6N	R2W	?
BARNES, EDWIN J. see MERRILL	COLUMBIA CO.	T5N	R1W	?
BAYVIEW MEMORIAL	COLUMBIA CO.	T4N	R1W	S17
BEAVER HOMES	COLUMBIA CO.	T6N	R2W	?
BEAVER VALLEY see WOODBINE	COLUMBIA CO.	T7N	R3W	S13
BETHANY MEMORIAL	COLUMBIA CO.	T4N	R1W	S19
BITTE see MOUNTAIN VIEW	COLUMBIA CO.	T6N	R3W	S2
BLANCHARD, DEAN see BLANCHARD'S	COLUMBIA CO.	T7N	R2W	S16
BLANCHARD, MERRILL see DIBBLEE HOUSE	COLUMBIA CO.	T7N	R2W	S16
BLANCHARD'S	COLUMBIA CO.	T7N	R2W	S16
BRADLEY, KASS see UNKNOWN	COLUMBIA CO.	T4N	R2W	S16
BRYANT	COLUMBIA CO.	T7N	R4W	S9
BRYANT, E. G. see BRYANT	COLUMBIA CO.	T7N	R4W	S9
BRYANT, NANCY C. see BRYANT	COLUMBIA CO.	T7N	R4W	S9
CAPLES D.L.C., CHARLES C. see KINDER	COLUMBIA CO.	T5N	R1W	S16
CAREY, BLYTHE GAITTENS see MERRILL	COLUMBIA CO.	T5N	R1W	?
CARROLL see KEASEY	COLUMBIA CO.	T5N	R5W	S27
CEDAR CREEK ROAD	COLUMBIA CO.	T4N	R2W	S18
CEDAR HILL see BRYANT	COLUMBIA CO.	T7N	R4W	S9
CITY OF VERNONIA MEMORIAL see VERNONIA MEMORIAL	COLUMBIA CO.	T4N	R4W	S5
CLEAR CREEK see NORTH CEMETERY OF CLEAR CREEK	COLUMBIA CO.	T4N	R5W	S27
COLUMBIA MEMORIAL GARDENS	COLUMBIA CO.	T4N	R2W	S36
CONINGER D.L.C., DAVID A. see COLUMBIA MEMORIAL GARDENS	COLUMBIA CO.	T4N	R2W	S36
CONYERS D.L.C., ENOCH W. see MAPLEWOOD	COLUMBIA CO.	T7N	R4W	S8
CONYERS D.L.C., ENOCH W. see MURRAY HILL	COLUMBIA CO.	T7N	R4W	S17
CRAIG, HENRY CLAY	COLUMBIA CO.	?	?	?
CRAIG, MARTHA see CRAIG, HENRY CLAY	COLUMBIA CO.	?	?	?
DAVIS, BETTY see VETERAN'S GRAVE	COLUMBIA CO.	T6N	R5W	S24
DEER ISLAND see KINDER	COLUMBIA CO.	T5N	R1W	S16
DIBBLEE HOUSE	COLUMBIA CO.	T7N	R2W	S16
DIBBLEE, JOHN see DIBBLEE HOUSE	COLUMBIA CO.	T7N	R2W	S16
DIBBLEE, MERRILL see DIBBLEE HOUSE	COLUMBIA CO.	T7N	R2W	S16
DIBBLEE, SARAH BLANCHARD see DIBBLEE HOUSE	COLUMBIA CO.	T7N	R2W	S16
DOWNING-MAYGER FAMILY see MAYGER-DOWNING FAMILY	COLUMBIA CO.	T8N	R3W	S19

Oregon Burial Site Guide Columbia County

EVERGREEN see MASONIC [ST. HELENS]				
	COLUMBIA CO.	T5N	R1W	S33
FAIRVIEW	COLUMBIA CO.	T3N	R2W	S24
FISHHAWK	COLUMBIA CO.	T6N	R5W	S17
FOGEL, BERTHA see STEWART'S POINT				
	COLUMBIA CO.	T8N	R4W	?
GERMANY HILL see MASONIC [ST. HELENS]				
	COLUMBIA CO.	T5N	R1W	S33
GILBREATH, J. C. see GILBREATH-MOECK FAMILY				
	COLUMBIA CO.	T7N	R2W	S18
GILBREATH, SARA ANN see GILBREATH-MOECK FAMILY				
	COLUMBIA CO.	T7N	R2W	S18
GILBREATH-MOECK FAMILY	COLUMBIA CO.	T7N	R2W	S18
GIRGENSON, BERTHA CHRISTINA see GIRGENSON FAMILY				
	COLUMBIA CO.	T6N	R3W	S14
GIRGENSON FAMILY	COLUMBIA CO.	T6N	R3W	S14
GIRGENSON, JOHN see GIRGENSON FAMILY				
	COLUMBIA CO.	T6N	R3W	S14
GOBLE see NEER CITY	COLUMBIA CO.	T6N	R2W	S2
GORE FAMILY	COLUMBIA CO.	T5N	R2W	S10
GORE, HENRY C. see GORE FAMILY	COLUMBIA CO.	T5N	R2W	S10
GORE, MARY C. see GORE FAMILY	COLUMBIA CO.	T5N	R2W	S10
GOSA, JIM see JOHNSON PLACE, LOREN				
	COLUMBIA CO.	T3N	R1W	?
GRAY, ANNA C. see GORE FAMILY	COLUMBIA CO.	T5N	R2W	S10
GRAY, ISAAC see GORE FAMILY	COLUMBIA CO.	T5N	R2W	S10
GREEN MOUNTAIN	COLUMBIA CO.	T7N	R3W	S13
GREEN MOUNTAIN [NORTH] see WOODBINE				
	COLUMBIA CO.	T7N	R3W	S13
GREEN MOUNTAIN SOUTH see GREEN MOUNTAIN				
	COLUMBIA CO.	T7N	R3W	S13
HACKER, BRICE see KEASEY	COLUMBIA CO.	T5N	R5W	S27
HALL, JESSE "JACK" W. see HALL, JESSIE W.				
	COLUMBIA CO.	?	?	?
HALL, JESSE W.	COLUMBIA CO.	?	?	?
HALL-TIPTON FAMILY	COLUMBIA CO.	T4N	R4W	S3
HARRIS D.L.C., LEONARD see UNKNOWN CHILD				
	COLUMBIA CO.	T5N	R1W	?
HASTINGS D.L.C., HENRY B. see BRYANT				
	COLUMBIA CO.	T7N	R4W	S9
HAVLIK PLACE	COLUMBIA CO.	T3N	R2W	?
HERWICK HOMESTEAD see HERWICK JR., FRED WM.				
	COLUMBIA CO.	T4N	R3W	S35
HERWICK JR., FRED WM.	COLUMBIA CO.	T4N	R3W	S35
HILLCREST	COLUMBIA CO.	T5N	R2W	S36
HINES see HAVLIK PLACE	COLUMBIA CO.	T3N	R2W	?
HUDSON	COLUMBIA CO.	T7N	R3W	S13
HUDSON [OLD] see WOODBINE	COLUMBIA CO.	T7N	R3W	S13
HUDSON PARK see HUDSON	COLUMBIA CO.	T7N	R3W	S13
HUDSON, SAMUEL K. see HUDSON	COLUMBIA CO.	T7N	R3W	S13
HUDSON, SAMUEL K. see WOODBINE	COLUMBIA CO.	T7N	R3W	S13

Oregon Burial Site Guide Columbia County

I.O.O.F. [ST. HELENS] see BAYVIEW MEMORIAL				
	COLUMBIA CO.	T4N	R1W	S17
INDIAN BURIALS see BLANCHARD'S	COLUMBIA CO.	T7N	R2W	S16
INGLES see STEWART CREEK	COLUMBIA CO.	T7N	R4W	S3
INGLIS see STEWART CREEK	COLUMBIA CO.	T7N	R4W	S3
JACKSON D.L.C., THOMAS J. see FAIRVIEW				
	COLUMBIA CO.	T3N	R2W	S24
JACKSON, TOM see JOHNSON PLACE, LOREN				
	COLUMBIA CO.	T3N	R1W	?
JOHNSON PLACE, LOREN	COLUMBIA CO.	T3N	R1W	?
JONES see JONES FAMILY	COLUMBIA CO.	T6N	R2W	S33
JONES FAMILY	COLUMBIA CO.	T6N	R2W	S33
K. P. see KNIGHTS OF PYTHIAS [RAINIER]				
	COLUMBIA CO.	T7N	R2W	S21
KEASEY	COLUMBIA CO.	T5N	R5W	S27
KENTUCKY FLAT	COLUMBIA CO.	T7N	R2W	S16
KINDER	COLUMBIA CO.	T5N	R1W	S16
KIST see NORTH CEMETERY OF CLEAR CREEK				
	COLUMBIA CO.	T4N	R5W	S27
KNIGHTS OF PYTHIAS [RAINIER]	COLUMBIA CO.	T7N	R2W	S21
KOBEL	COLUMBIA CO.	T6N	R2W	S20
LACEY, CHARLES S.	COLUMBIA CO.	T3N	R2W	?
LAMBERSON D.L.C., TIMOTHY see LAMBERSON FAMILY				
	COLUMBIA CO.	T3N	R2W	S1
LAMBERSON FAMILY	COLUMBIA CO.	T3N	R2W	S1
LAMBERSON, SARAH see LAMBERSON FAMILY				
	COLUMBIA CO.	T3N	R2W	S1
LIBERTY HILL see MASONIC [ST. HELENS]				
	COLUMBIA CO.	T5N	R1W	S33
LUTHERAN see BETHANY MEMORIAL	COLUMBIA CO.	T4N	R1W	S19
MAPLEWOOD	COLUMBIA CO.	T7N	R4W	S8
MARSHLAND	COLUMBIA CO.	T7N	R5W	S11
MASONIC [ST. HELENS]	COLUMBIA CO.	T5N	R1W	S33
MAYGER-DOWNING FAMILY	COLUMBIA CO.	T8N	R3W	S19
McKAY D.L.C., MALCOLM see McKAY, THOMAS				
	COLUMBIA CO.	T4N	R1W	S31
McKAY, THOMAS	COLUMBIA CO.	T4N	R1W	S31
McKAY, THOMAS see McPHERSON, JOHN				
	COLUMBIA CO.	T4N	R1W	S31
McNULTY D.L.C., JOHN see McNULTY FAMILY				
	COLUMBIA CO.	T4N	R1W	S8
McNULTY FAMILY	COLUMBIA CO.	T4N	R1W	S8
McPHERSON, JOHN	COLUMBIA CO.	T4N	R1W	S31
MERRILL D.L.C., JOSEPH see MERRILL				
	COLUMBIA CO.	T5N	R1W	?
MERRILL	COLUMBIA CO.	T5N	R1W	?
MERRILL FAMILY see MERRILL	COLUMBIA CO.	T5N	R1W	?
MERRILL LAKE see MERRILL	COLUMBIA CO.	T5N	R1W	?
MERRIMAN, BABY GIRL	COLUMBIA CO.	T4N	R2W	S35
MILES D.L.C., JESSE see HAVLIK PLACE				
	COLUMBIA CO.	T3N	R2W	?

Oregon Burial Site Guide Columbia County

MILES D.L.C., JESSE see ST. WENCESLAUS	COLUMBIA CO.	T3N	R2W	S13
MILES, JESSE see HAVLIK PLACE	COLUMBIA CO.	T3N	R2W	?
MILLER, HENRY see JOHNSON PLACE, LOREN	COLUMBIA CO.	T3N	R1W	?
MIST	COLUMBIA CO.	T6N	R5W	S13
MOECK, G. F. see GILBREATH-MOECK FAMILY	COLUMBIA CO.	T7N	R2W	S18
MOECK, LOUISE B. see GILBREATH-MOECK FAMILY	COLUMBIA CO.	T7N	R2W	S18
MOECK, M. J. see GILBREATH-MOECK FAMILY	COLUMBIA CO.	T7N	R2W	S18
MOUNTAIN VIEW	COLUMBIA CO.	T6N	R3W	S2
MURRAY HILL	COLUMBIA CO.	T7N	R4W	S17
NEER see NEER CITY	COLUMBIA CO.	T6N	R2W	S2
NEER, CALEB see MASONIC [ST. HELENS]	COLUMBIA CO.	T5N	R1W	S33
NEER CITY	COLUMBIA CO.	T6N	R2W	S2
NEER D.L.C., ABRAHAM see MASONIC [ST. HELENS]	COLUMBIA CO.	T5N	R1W	S33
NEER FAMILY see MASONIC [ST. HELENS]	COLUMBIA CO.	T5N	R1W	S33
NORTH CEMETERY OF CLEAR CREEK	COLUMBIA CO.	T4N	R5W	S27
OLD MASONIC see MASONIC [ST. HELENS]	COLUMBIA CO.	T5N	R1W	S33
OLD MIST see UNITED BRETHREN	COLUMBIA CO.	T6N	R5W	S36
OWEN, LEVI B.	COLUMBIA CO.	?	?	?
PALM, AUGUST see PALM PIONEER, AUGUST	COLUMBIA CO.	T7N	R3W	S18
PALM PIONEER, AUGUST	COLUMBIA CO.	T7N	R3W	S18
PERRY D.L.C., FRANCIS see PERRY FAMILY	COLUMBIA CO.	?	R1W	?
PERRY FAMILY	COLUMBIA CO.	?	R1W	?
PISGAH HOME	COLUMBIA CO.	T4N	R3W	S36
POTTERS see BLANCHARD'S	COLUMBIA CO.	T7N	R2W	S16
POTTERS FIELD	COLUMBIA CO.	T7N	R2W	S17
PRESCOTT see WELTER FAMILY	COLUMBIA CO.	T6N	R2W	S2
PROTESTANT see FAIRVIEW	COLUMBIA CO.	T3N	R2W	S24
QUINCY see STEWART CREEK	COLUMBIA CO.	T7N	R4W	S3
RICE, FRANKLIN see WOODBINE	COLUMBIA CO.	T7N	R3W	S13
ROCK CREEK see VERNONIA PIONEER	COLUMBIA CO.	T5N	R4W	S33
SACRED HEART CATHOLIC see COLUMBIA MEMORIAL GARDENS	COLUMBIA CO.	T4N	R2W	S36
ST. HELENS PIONEER MASONIC see MASONIC [ST. HELENS]	COLUMBIA CO.	T5N	R1W	S33
ST. JOSEPH POLISH CATHOLIC	COLUMBIA CO.	T5N	R3W	S27
ST. WENCESLAUS	COLUMBIA CO.	T3N	R2W	S13
SALMI, MR. see MARSHLAND	COLUMBIA CO.	T7N	R5W	S11
SANDER'S RANCH see SELTERS, ANTHONY	COLUMBIA CO.	T5N	R5W	S32
SCAPPOOSE CATHOLIC see ST. WENCESLAUS	COLUMBIA CO.	T3N	R2W	S13

Oregon Burial Site Guide Columbia County

SCAPPOOSE PIONEER see FAIRVIEW	COLUMBIA CO.	T3N	R2W	S24
SCHIEVE, AUGUST	COLUMBIA CO.	T5N	R2W	?
SCHIEVE, JOHN see SCHIEVE, AUGUST	COLUMBIA CO.	T5N	R2W	?
SCHOOLMASTER'S GRAVE	COLUMBIA CO.	T7N	R2W	S16
SCHULKOWSKI, JOSEPH see SCHIEVE, AUGUST	COLUMBIA CO.	T5N	R2W	?
SEIDEL FAMILY see GORE FAMILY	COLUMBIA CO.	T5N	R2W	S10
SELDERS, ANTHONY	COLUMBIA CO.	T5N	R5W	S32
SHILOH BASIN see JONES FAMILY	COLUMBIA CO.	T6N	R2W	S33
SMITH, EARL L. see UNKNOWN	COLUMBIA CO.	T5N	R4W	S5
STENNICK FARM see GILBREATH-MOECK FAMILIES	COLUMBIA CO.	T7N	R2W	S18
STEWART CREEK	COLUMBIA CO.	T7N	R4W	S3
STEWART HILL see STEWART CREEK	COLUMBIA CO.	T7N	R4W	S3
STEWART, MRS. see STEWART'S POINT	COLUMBIA CO.	T8N	R4W	?
STEWART'S POINT	COLUMBIA CO.	T8N	R4W	?
STEWER CREEK see STEWART CREEK	COLUMBIA CO.	T7N	R4W	S3
STRONG see SCHOOLMASTER'S GRAVE	COLUMBIA CO.	T7N	R2W	S16
STRONG, RILEY see SCHOOLMASTER'S GRAVE	COLUMBIA CO.	T7N	R2W	S16
STRONG, WILLIAM see SCHOOLMASTER'S GRAVE	COLUMBIA CO.	T7N	R2W	S16
THOMAS, MR. ROBERT M. see GORE FAMILY	COLUMBIA CO.	T5N	R2W	S10
THOMAS, ROBERT see BEAVER HOMES	COLUMBIA CO.	T6N	R2W	?
THOMAS, ROBERT M. see ST. JOSEPH POLISH CATHOLIC	COLUMBIA CO.	T5N	R3W	S27
TICHENOR, MARY see MAPLEWOOD	COLUMBIA CO.	T7N	R4W	S8
TURPIN, ANNIE	COLUMBIA CO.	T6N	R5W	?
TURPIN, JOHN S. see TURPIN, ANNIE	COLUMBIA CO.	T6N	R5W	?
UNION see YANKTON [OLD]	COLUMBIA CO.	T4N	R2W	S1
UNITED BRETHREN	COLUMBIA CO.	T6N	R5W	S36
UNITED LUTHERAN see UNITED BRETHREN	COLUMBIA CO.	T6N	R5W	S36
UNKNOWN	COLUMBIA CO.	T4N	R2W	S16
UNKNOWN	COLUMBIA CO.	T5N	R4W	S5
UNKNOWN [KEASEY] see KEASEY	COLUMBIA CO.	T5N	R5W	S27
UNKNOWN CHILD	COLUMBIA CO.	T5N	R1W	?
VERNONIA	COLUMBIA CO.	T4N	R4W	?
VERNONIA MEMORIAL	COLUMBIA CO.	T4N	R4W	S5
VERNONIA PIONEER	COLUMBIA CO.	T5N	R4W	S33
VETERAN'S GRAVE	COLUMBIA CO.	T6N	R5W	S24
WARREN see BETHANY MEMORIAL	COLUMBIA CO.	T4N	R1W	S19
WATTS D.L.C., WILLIAM see WATTS FAMILY	COLUMBIA CO.	T3N	R2W	?
WATTS FAMILY	COLUMBIA CO.	T3N	R2W	?
WEBSTER, EDWARD D. see KEASEY	COLUMBIA CO.	T5N	R5W	S27
WELTER FAMILY	COLUMBIA CO.	T6N	R2W	S2

Oregon Burial Site Guide Columbia County

WEST HOME, WILLIAM see **LAMBERSON FAMILY**

WHITTIG	COLUMBIA CO.	T3N	R2W	S1
WHITTIG FAMILY see WHITTIG	COLUMBIA CO.	T6N	R5W	S20
WOODBINE	COLUMBIA CO.	T6N	R5W	S20
YANKTON [OLD]	COLUMBIA CO.	T7N	R3W	S13
YANKTON-HILLCREST see HILLCREST	COLUMBIA CO.	T4N	R2W	S1
	COLUMBIA CO.	T5N	R2W	S36



Bayview Memorial
Janice M. Healy (1991)